


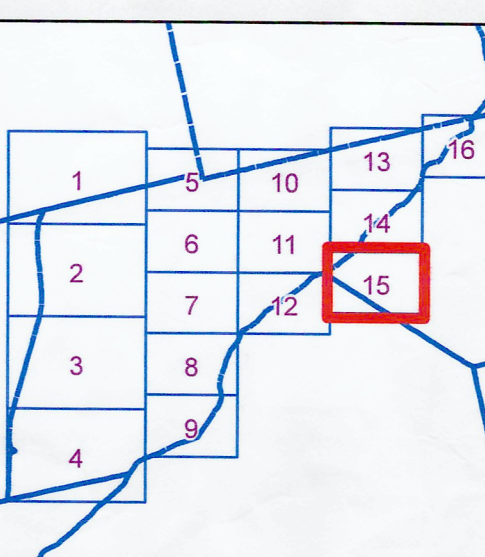
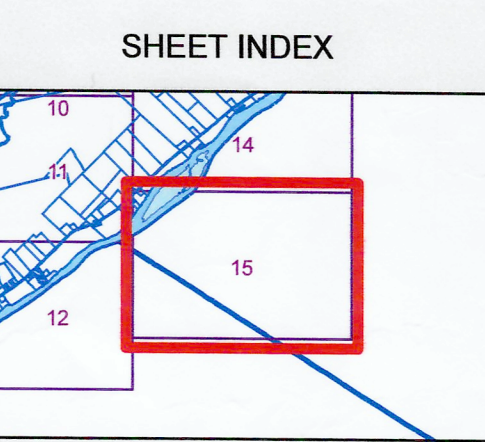


Tax Map
15
TOWN OF
CHESTER
MAINE



- LEGEND**
- Parcel
 - Public Right of Way
 - Private Right of Way
 - Town Boundary
 - Original Parcel Line
 - Stream
 - Lake / River
 - Parcel Number
 - Disjointed Parcel Number

INTENDED FOR ASSESSMENT PURPOSES ONLY. COMPILED FROM TAX MAPS, ORTHOPHOTOGRAPHY AND OTHER PUBLIC RECORDS AND DATA. USERS SHOULD CONSULT THE PUBLIC PRIMARY SOURCE DOCUMENTS FOR VERIFICATION OF THE INFORMATION APPEARING ON THIS MAP.



Date of Revisions:

Winn

Lincoln